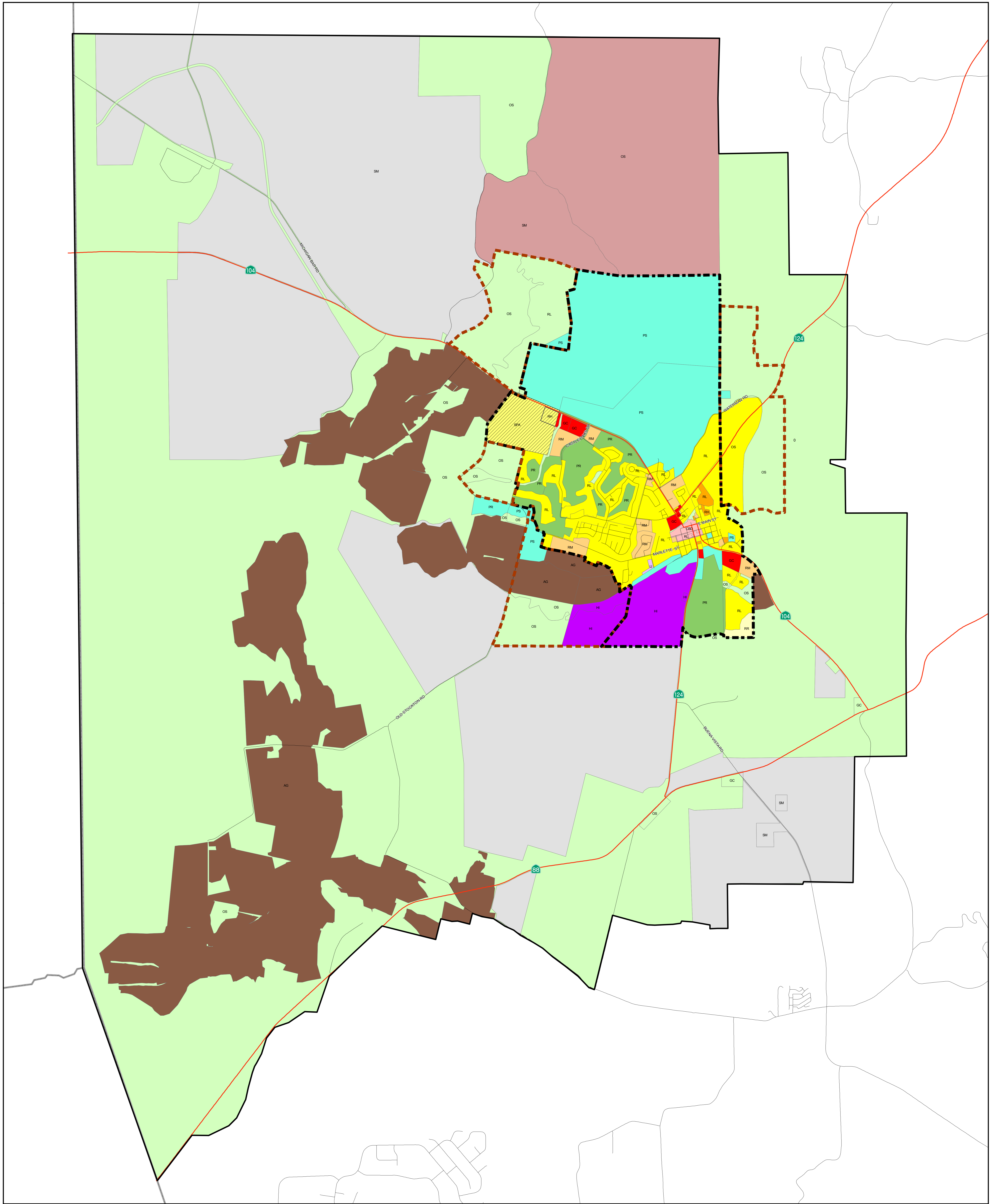



# Alternative B

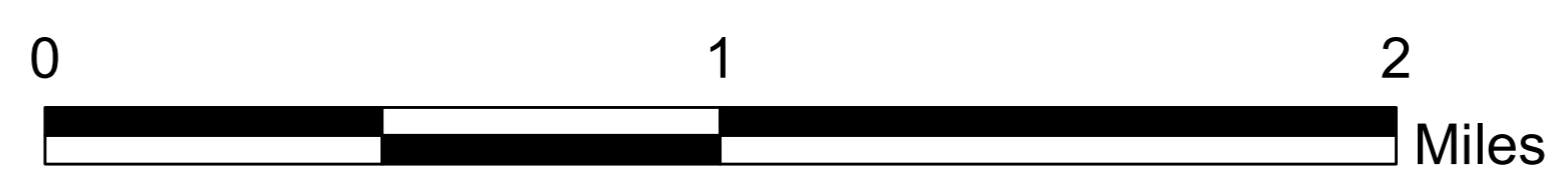


## LEGEND

- |                                 |                         |                            |
|---------------------------------|-------------------------|----------------------------|
| City Limits                     | Heavy Industrial (HI)   | Medium Density Residential |
| Sphere of Influence             | Light Industrial (LI)   | High Density Residential   |
| Planning Area Boundary          | Open Space (OS)         | Special Planning Area      |
| County Boundary                 | Parks and Rec (PR)      | General Agriculture        |
| Central Business District (CBD) | Public Service (PS)     | Surface Mining             |
| General Commercial (GC)         | Rural Residential (RR)  | Future Growth Area         |
| Neighborhood Commercial (NC)    | Low Density Residential |                            |



Scale 1:18,000  
State Plane Zone II, NAD83



## Ione Proposed General Plan Alternative

Sources: Amador County  
11/17/2008

