
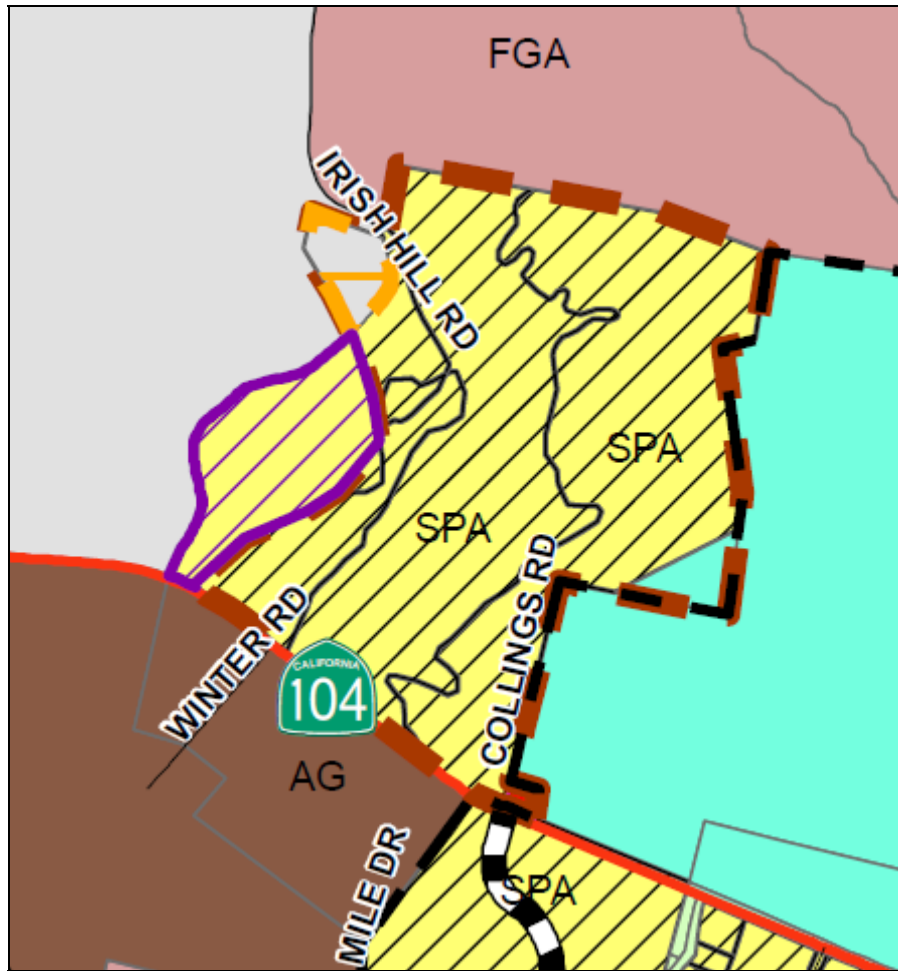
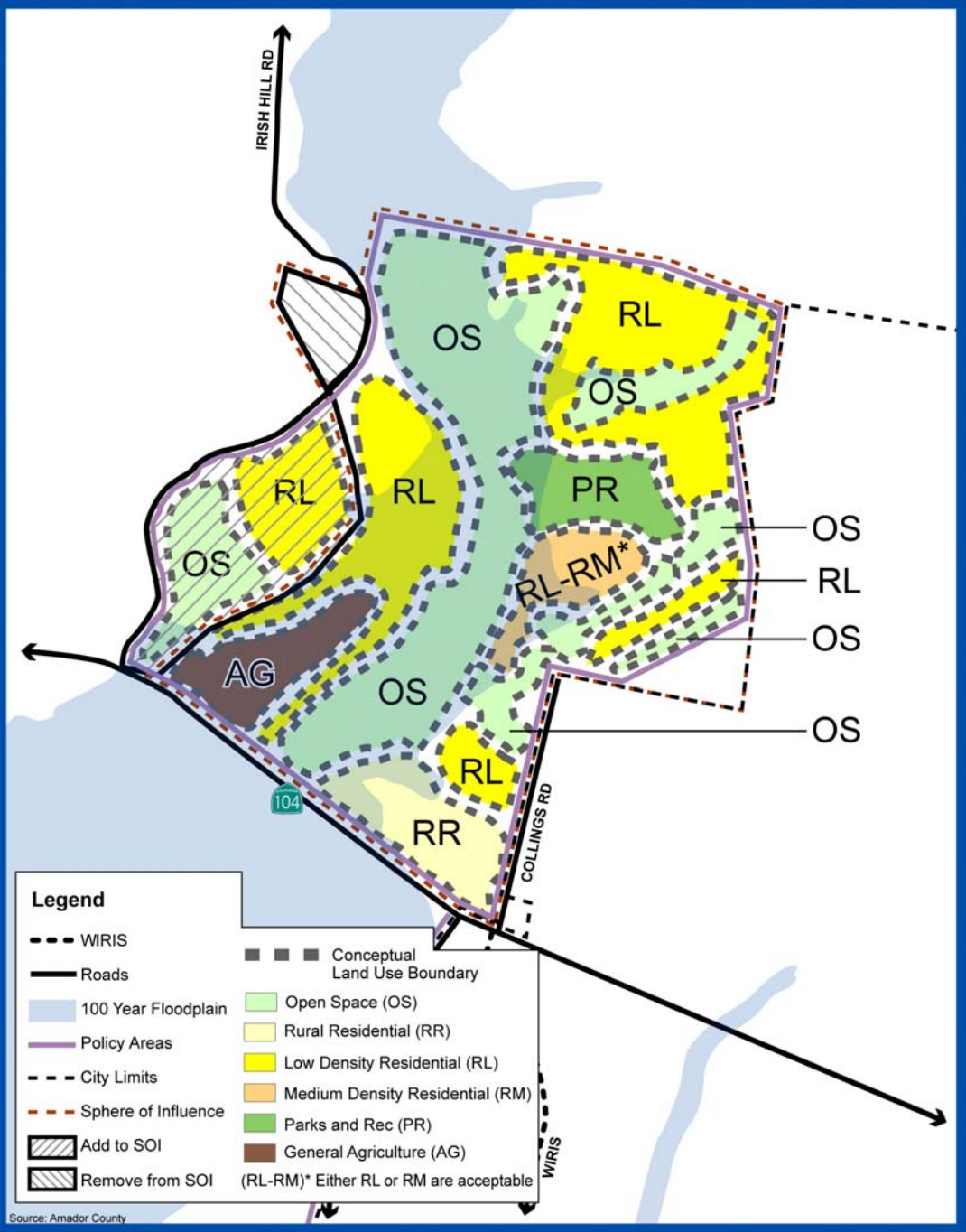


Q Ranch Alternative Boundaries and Conceptual Land Use Plan





Source: Amador County

ALTERNATIVE CONCEPTUAL LAND USE PLAN:
Q-Ranch Policy Area